

MARSHALL COUNTY CONSERVATION NEWS

SPRING 2025 NEWSLETTER

OFFICE STAFF

Darren Carlson, District Manager
Michael Carlson, District Technician
Jill Larson, Administrative Assistant
Matt Waterworth, Soil Conservationist
Jill Fejszes, Soil Conservation Technician

www.marshallswcd.org

BOARD OF SUPERVISORS

Dale Price
Brent Miller
Randy Larson
Joey Peterson
Barry Walton

A Publication of the Marshall County Soil and Water Conservation District, 105 S Division, Warren, MN 56762, Phone 218-745-5010

Jill Larson Joins Marshall SWCD

Jill Larson is the new Administrative Assistant at Marshall County SWCD. Originally from Grand Forks, Jill moved to Warren in 2015 with her husband. She previously worked at Home of Economy for 12 years until the transition to Runnings in September.



Outside of work, Jill enjoys spending quality time with her family, including her three-year-old son, and loves being outdoors when it isn't cold. With two old dogs, a mischievous kitten, and a flock of chickens, there's never a dull moment at home. She is excited to be joining the Marshall SWCD!

Jill Fejszes Joins NRCS Staff

Jill Fejszes is joining Marshall County NRCS as the new Soil Conservationist. She recently worked for NRCS in Kittson County for the past two years. Prior to that, she worked with Pheasants Forever covering CRP work in a few counties in NW Minnesota.



Jill moved to Minnesota from Michigan with her husband in 2014. Her father was a dairy farmer, and she spent much of her childhood on the farm. After completing a Psychology degree and working in social work for 6 years, she attended Michigan State University for a Fisheries and Wildlife degree. She is looking forward to working in Marshall County.



2024 ENVIROTHON

On May 1st the annual Northern Area 1 Envirothon competition took place at Lake Bronson State Park. This year there were 18 teams from 7 different schools competing, totaling almost 100 kids! These students test their knowledge of the environment around them through stations such as current event topic renewable energy for a sustainable future in Minnesota, wildlife, aquatics, soils, forestry, and oral presentations. The three top scoring teams advanced to the State Envirothon that took place May 20th in Finland Minnesota.

The Stephen Argyle Central team from Marshall County achieved third place at the Envirothon competition. Team members include Signe Svendsen, Abby McMahan, Karjmella Williams, Kate Evans and Regan Swanson. Missing from the photo is advisor Garry Kotts.



2024 tree pick up day was a big success with over 8,500 trees picked up. Marshall SWCD also planted or rented the tree planter for another 4,800 trees.

Custom Grass Planting



The Marshall SWCD does custom planting using a 10' all-purpose Haybuster drill and a 15' all-purpose Great Plains drill. They are ideal for planting CRP practices, filter strips, field borders, pollinator plantings and pasture renovations. Site must be prepped and ready for planting, clean tilled and rolled is preferred. The Marshall SWCD has the right to refuse service if the site is not ready to be planted. The seed can be purchased through the Marshall SWCD or on your own. The Marshall SWCD will supply the operator, tractor, and the all-purpose drill. A drill contract needs to be signed before the Marshall SWCD will plant the site. Cost is \$35.00/acre and a drill transportation charge of \$100. Prices are subject to change. Contact the Marshall SWCD early if you would like your site planted.

In 2024 Marshall SWCD planted or rented the drills for 55 parcels totaling over 1,100 acres of CRP, pollinator, pastures and buffers.



Wetland Conservation Act (WCA)

The goal of the Wetland Conservation Act is to ensure no net loss of the remaining wetlands in the state. This was enacted by the State legislature to protect wetlands that do not fall under farm program regulations. WCA states that no draining or filling of wetlands will take place. If an application is made in advance, wetlands may be altered

Environmental Quality Incentives Program (EQIP)

The Environmental Quality Incentives Program (EQIP) is a voluntary conservation program from the USDA Natural Resources Conservation Service. It supports production agriculture and environmental quality as compatible goals. Through EQIP, landowners /operators may receive financial and technical help with structural and management conservation practices on agricultural land. EQIP provides technical assistance, cost share payments, and incentive payments to assist crop, livestock, and other agricultural producers with environmental and conservation improvements to their operations. Please contact the NRCS office at 218-745-4351 ext. 3 for more information.

Drill Rental



The Marshall SWCD offers a 10' all-purpose Haybuster

drill for rent. It is ideal for planting CRP practices, filter strips, field borders, pollinator plantings and pasture renovations. The seed can be purchased through the Marshall SWCD or on your own. Cost is \$25.00/acre plus a drill transportation charge of \$100. Prices are subject to change.

and replaced in another area. These circumstances result in replacing at least two acres for every one acre that is altered. Some activities may not require replacement. If you are planning any project that might affect any type of wet area, even digging a wildlife pond, you are encouraged to stop by the office for a determination.

Custom Tree Planting



The Marshall SWCD offers custom tree planting at \$0.40/tree. One-gallon potted evergreen trees will be charged \$1/tree. Minimum planting charge of \$200. Sites need to be cleaned tilled prior to planting. Prices are subject to change.



Conservation Stewardship Program (CSP)

The Conservation Stewardship Program (CSP) is a voluntary conservation program that encourages producers to address resource concerns in a comprehensive manner by undertaking additional conservation activities and improving, maintaining, and managing existing conservation activities. CSP is available on all private agricultural lands and non-industrial private forest land. The program provides equitable access to all producers, regardless of operation size, crops produced, or geographic location. Through CSP, NRCS will provide financial and technical assistance to eligible producers to conserve and enhance soil, water, air, and related natural resources on their land. Eligible lands include cropland, grassland, prairie land, improved pastureland, rangeland, nonindustrial pri-

vate forest lands, agricultural land under the jurisdiction of an Indian Tribe, and other private agricultural land (including cropped woodland, marshes, and agricultural land used for the production of livestock) on which resource concerns related to agricultural production could be addressed. Participation in the program is voluntary.

CSP encourages land stewards to improve their conservation performance by installing and adopting additional activities, and improving, maintaining, and managing existing activities on agricultural land and non-industrial private forest land. The NRCS will make CSP available nationwide on a continuous basis. Please contact the NRCS office at 218-745-4351 ext. 3 for more information.

Buffer Law Enforcement

Marshall SWCD would like to remind everyone to make sure they are compliant with the Minnesota Buffer Law (Minn. Stat. 103F.48). The Buffer Law requires a 16.5-foot buffer on all Public Drainage Systems and a 50-foot buffer around all Public Waters. Marshall SWCD encourages landowners to talk with us and/or their renters to discuss what options are available to become compliant with this law.

Marshall SWCD is required through the Minnesota Buffer Law to monitor compliance by reviewing all parcels on a 3-year basis. We have been reviewing and monitoring 1/3 of all buffer parcels each year as well as doing random spot checks. In addition, Marshall SWCD will monitor more frequently if previously non-compliant, cost-share funded projects and other alternative practices. In 2024 Marshall County had achieved over 97% in compliance. For more information visit www.marshallswcd.org, stop by our office or call 218-745-5010.

Marshall SWCD Soil Health Incentive/ Cover Crops Program – New in 2025

The Marshall SWCD Soil Health Incentive Program was created to provide funds for landowners and operators interested in addressing resource concerns including wind and water erosion, sediment transported to surface waters and to promote the long-term adoption of soil health in farming operations. The Marshall SWCD Board of Supervisors sets the amount to be used for the Soil Health Incentive Program.

Cover crops are unharvested crops of grasses, legumes, brassicas or other broadleaf species grown primarily for erosion control, soil improvement and nutrient management.

The first iteration of this program will consist of a 1-year or 2-year plan:

Yearly Plan Incentive rate per acre:

- Single species: \$25.00/Acre
- Multiple species: \$50.00/Acre (must include 3 species with at least one broadleaf)

Acreage cap and minimum:

Up to 160 Acre per farm/operation (20 Acre minimum) per year.

Eligible acres:

Preference may be given to areas with resource concerns. (Highly Erodible Land (HEL), Salinity, Compaction, Erosion, Prepile Ground, Weed Pressure).

Time of payment:

Full payment will be made after successfully

completing the practice. For Fall seeded cover crops this will be in the following year, for spring seeded cover crops this would be done in the current year.

Policy - The purpose of this program is to:

- Help Marshall County farmers offset the cost of seeding and terminating cover crops on a trial basis.

- Demonstrate the positive effects of cover crops on soil health and erosion control.

- Help farmers gain experience about the practical application of cover crops in our area and make their findings available to guide others.

- Encourage farmers to take the next step into reduced tillage and/or regenerative agriculture

- Promote the long-term adoption of soil health practices that build soil, reduce erosion and improve the resilience of Marshall County farms.

This is a new program for Marshall SWCD in 2025. Limited Funds are available and we encourage landowners/operators to sign up early in 2025 if interested. Not all applicants will be funded. Contracts will be reviewed and approved at a Spring SWCD Board Meeting. With this being a new program please allow some additional time working with the SWCD/NRCS staff. It is encouraged to apply before April 1, 2025.

Soil Health/Reduced Tillage Management

Marshall SWCD received a small, one-time grant to incentivized Reduced Tillage Management in Marshall County. Marshall SWCD target Highly Erodible Land (HEL) for participation in this program. A total of 6 operators participated in this program. Operators left their ground, untouched/no tillage after the previous year's harvest. The following spring these operators used equipment to plant into their existing unworked ground. These 6 operators each left at least 100 acres (or more) for their site. A total of at least 600 acres were applied to this program and in return were paid \$20/acre. These funds are no longer available for 2025, but a new Cover Crop Program will take its place.

Soybeans No Tilled Into
Corn Residue in Spring 2024



Well Sealings/Well Decommissions

Marshall SWCD assisted numerous landowners with cost share dollars for installation of a variety of Conservation Practices in 2024.

Well Sealings/Well Decommissions:

Marshall SWCD works with other Local Government Units (LGUs) to offer up to 90% cost share assistance, not to exceed \$900 per well, for sealing abandoned wells in Marshall County and the Middle Snake/Tamarac Watershed District areas outside of Marshall County. In 2024, a total of 15 abandoned wells were sealed, by licensed area contractors, using SWCD cost share funds. Below is a breakdown for Well Sealings:

- In the Middle Snake Tamarac One Watershed One Program (1W1P) a total of 8 landowners used these funds to seal their abandoned wells. To seal these 8 abandoned wells, the cost was \$9,275. The Middle/Snake/Tamarac 1W1P cost share amount was \$7,200 while the landowners out of pocket cost was \$2,075.
- For areas outside of the Middle Snake Tamarac Watershed District, the SWCD works with Marshall County to seal abandoned wells. A total of 7 landowners used these funds to seal their abandoned wells. To seal these 7 abandoned wells, the cost was \$6,225. The Marshall SWCD used a couple of different programs and paid \$3,331.25 in cost share assistance. Marshall County assisted with their cost share funds of \$2,271.25. Landowners out of pocket cost was \$622.50.



Abandoned Well Sealed in 2024

Tree/Shrub Establishment



2 Row Tree Planting around an existing woods. Shrubs and Black Hills Spruce.

The Conservation Cost Share Program has taken over for the State Cost Share Program. These limited funds can help pay up to 75% cost share assistance for new Tree/Shrub Establishment, that are greater than 0.5 acre in size. 10 contracts were signed and approved by the Marshall SWCD Board in 2024.

These contracts added up, totaled a linear distance 26,080 Feet of Tree Plantings. The installation cost of these 10 contracts totaled \$26,650.49. The Marshall SWCD was able to cost share \$19,881.98, resulting in out of landowners pocket cost of \$6,768.21. The Marshall SWCD has limited cost share funds for tree plantings. If landowners are looking at these potential funds, it is advised to work with the Marshall SWCD well in advance, sometimes at least a year.

Field Windbreaks Cost Share Assistance



2 Row Field Windbreak Planted in Spring 2024. Shrubs on the right side, 1 gallon potted Black Hills Spruce on the left.

Marshall SWCD had a few State Cost Share funds left for the installation of Field Windbreaks in cropped fields. A total of 2 sites used these funds to help install 8,200 Linear Feet of Field Windbreaks. The installation of these sites cost

\$4,199.50. The SWCD can cost share up to 75% of the installation of Field Windbreaks. For these 2 sites, the cost share assistance paid was \$3,149.63, leaving \$1,049.87 to come out of the landowners pockets.

Pollinator Planting



Marshall SWCD New Holland Tractor and Haybuster Drill used for planting pollinators.

Two landowners used these funds in 2024 to plant 1.8 Acres of Pollinator Plantings. No more cost share funds are available for this from the Marshall SWCD. Marshall SWCD paid a one-time payment of \$300/Acre in 2024, for a total amount of \$540.

Engineering Projects Cost Share Assistance

Depending on location, the Marshall SWCD offers up to 75% - 90% cost share assistance for bigger, engineered projects. An Engineer (usually the Marshall SWCD works with Engineers out of Thief River Falls) looks and surveys a site. Later that Engineer will send the SWCD a design and cost estimate to fix the erosion site. Marshall SWCD then looks at the different cost share programs that are available for that project and works with the landowner. In 2024, 11 contracts (for 23 conservation projects) were signed and approved for an Engi-

neering Project(s) to be installed. The total amount to install these 23 conservation projects was \$203,301.93. Cost Share Assistance paid was \$159,069.39. Contract Holders expense out of their pocket was \$44,232.54. Bigger projects like these take anywhere from 1/2 to a full year from beginning (landowner initial phone call) to end (installation of project/ cost share assistance being paid). Below are pictures of an Engineering Project just upstream of the Old Mill State Park.



Before Project Installation - Looking West



Before Project Installation - Looking South




During Construction Picture Installing the Culvert



During construction Picture Shaping the Earthen Berm and Grassed Waterway - Looking East



Project complete looking south and at the culvert inlet



One Month Later. Oats and grasses have started to grow - Looking East

MARSHALL COUNTY CUSTOM VENDORS

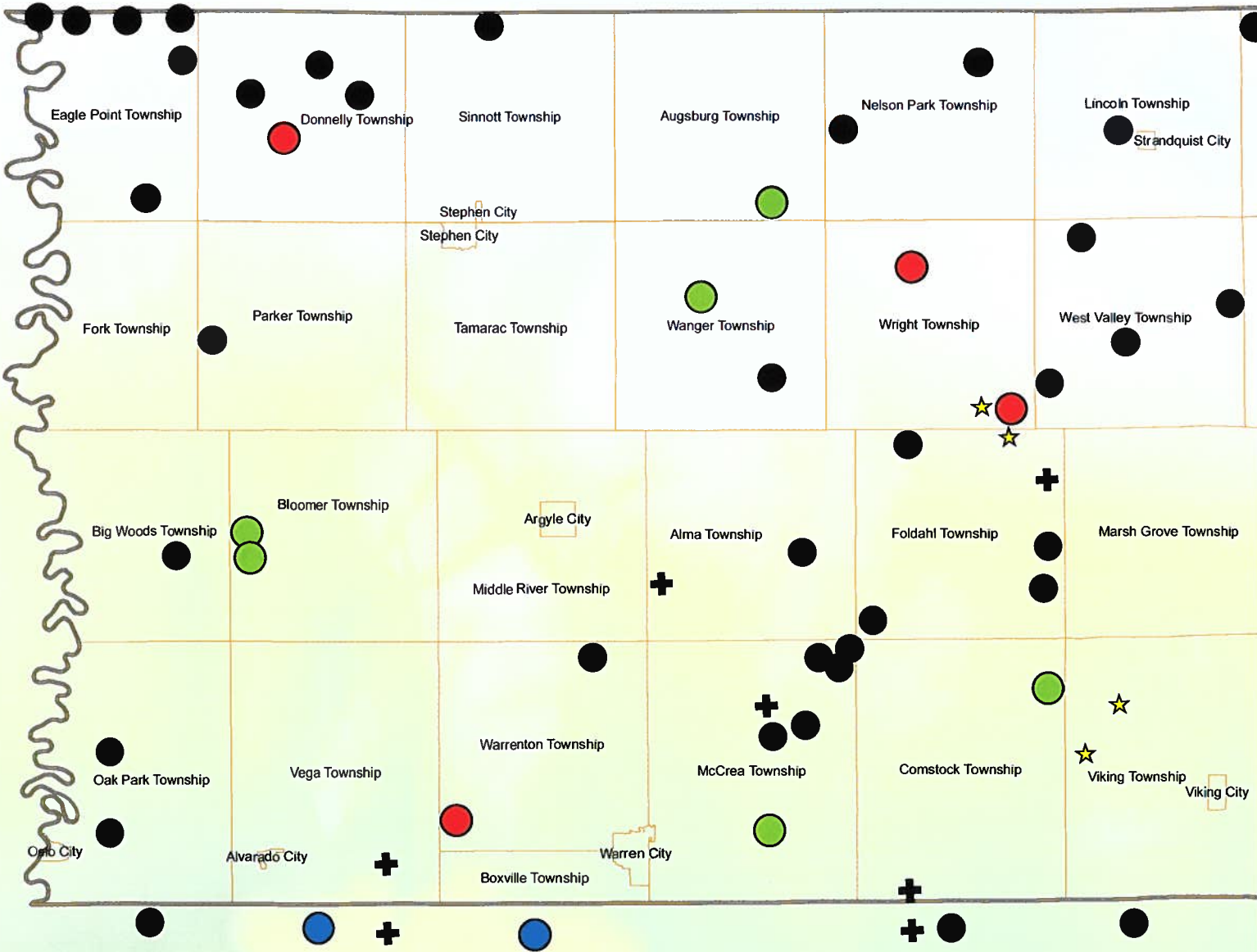
SERVICES

Inclusion in this reference of Marshall County Custom Vendors serving this region does not imply recommendation or endorsement. This listing is not to be used in any official capacity as a complete or approved reference. Errors are not intentional. Changes or corrections can be requested by calling (218) 745-5010.

NAME	CONTACT INFORMATION	ADDRESS / Website	Brush Removal	Excavating	Ditch Plugging	Mowing	Prescribed Burning	Seeding	Spraying	Tillage	Tree Planting
Aaron Beito	(218) 686-4530/(218) 222-3898	18437 455th St. NE, Strathcona, MN 56759	X	X	X						
Anderson Excavating	(218) 686-0743	11374 215th St. NW, Thief River Falls, MN 56701	X	X	X						X
Christopher Underdahl	(218) 416-0850	Po Box 272; Newfolden, MN 56738				X					
Dan & Eric Trontvet	(218) 681-4028	15707 180th St. NE; Thief River Falls, MN 56701				X					X
Daniel Beito	(218) 689-6015/(218) 222-3781	43381 Co Rd #48; Middle River, MN 56737	X	X	X						
Danni Jarshaw	(218) 686-0673	djarshaw@live.com	X			X					X
Delray Cullen	(218) 684-1891 Goodridge	dullendelray@gmail.com	X	X	X	X					X
Donovan Langas	(218) 820-1631	14671 450th St. NW; Karlstad, MN 56732	X	X	X	X					X
Dufault Excavating	(218) 478-4528 Bob	31907 410th Ave. NW; Argyle, MN 56713	X	X	X						X
Justin Lunsetter	(218) 689-5198	11162 140th Street NE; Thief River Falls, MN 56701	X	X	X	X					X
Gowan Construction	(701) 739-5367/(701) 699-5171	PO Box 228; Oslo, MN 56744	X	X	X	X					X
All Native Seeds	(888) 224-2004 Mankato	quote@allnativeseed.com						X			
Huffy's Excavation (Greg Hufnagle)	(218) 689-3545	11459 260th St. NW; Newfolden, MN 56738	X	X	X						
Milborn Seed	(605)697-6306	2132 32nd Avenue; Brookings SD 57006				X					X
Jared Olson	(218) 689-1658	15858 300th St. NW; Newfolden, MN 56738	X			X					X
Jay Nissen	(218) 779-4501/(701) 343-2444	3754 24th Ave NE; Larimore, ND 58251	X	X	X	X					X
Jeffrey A Olson	(218) 681-3846/(218) 689-3788	jjolson@mncable.net	X	X	X	X					X
Jim Masloski	(218) 843-1308	Hallock, MN					X				
Keith Klien	(218) 689-7328/(218) 782-2839	kklien@wiktel.com						X			
Kraulik Excavating	(218) 526-0471	205 Roosevelt Ave. W; Karlstad, MN 56732					X				
Lesueur River Seeding & Conservation	(507) 521-2577	lesueur444@gmail.com	X				X				
Lunke's Inc.	(218) 686-2781/(218) 686-9378	17244 290TH ST NE; Middle River, MN 56737		X	X		X	X	X	X	X
Marshall County SWCD	(218) 745-5010	PO Box 74; Warren, MN 56762						X	X	X	X
PLM - Prairie Land Management Inc.	(888) 479-1760	info@habitatnow.com					X	X	X	X	X
Prairie Planting Plus - Hoffman/Hruby	(218) 689-0514/(218) 378-4733	PO Box 174; Goodridge, MN 56725	X				X	X	X	X	X
Wallace Walz	(218) 436-2793	1057 370th Ave; Karlstad, MN 56732	X								X
Weleski Excavating LLC	(218)-686-1423 Tony	36728 150th Ave NW; Newfolden, MN 56738	X	X	X						

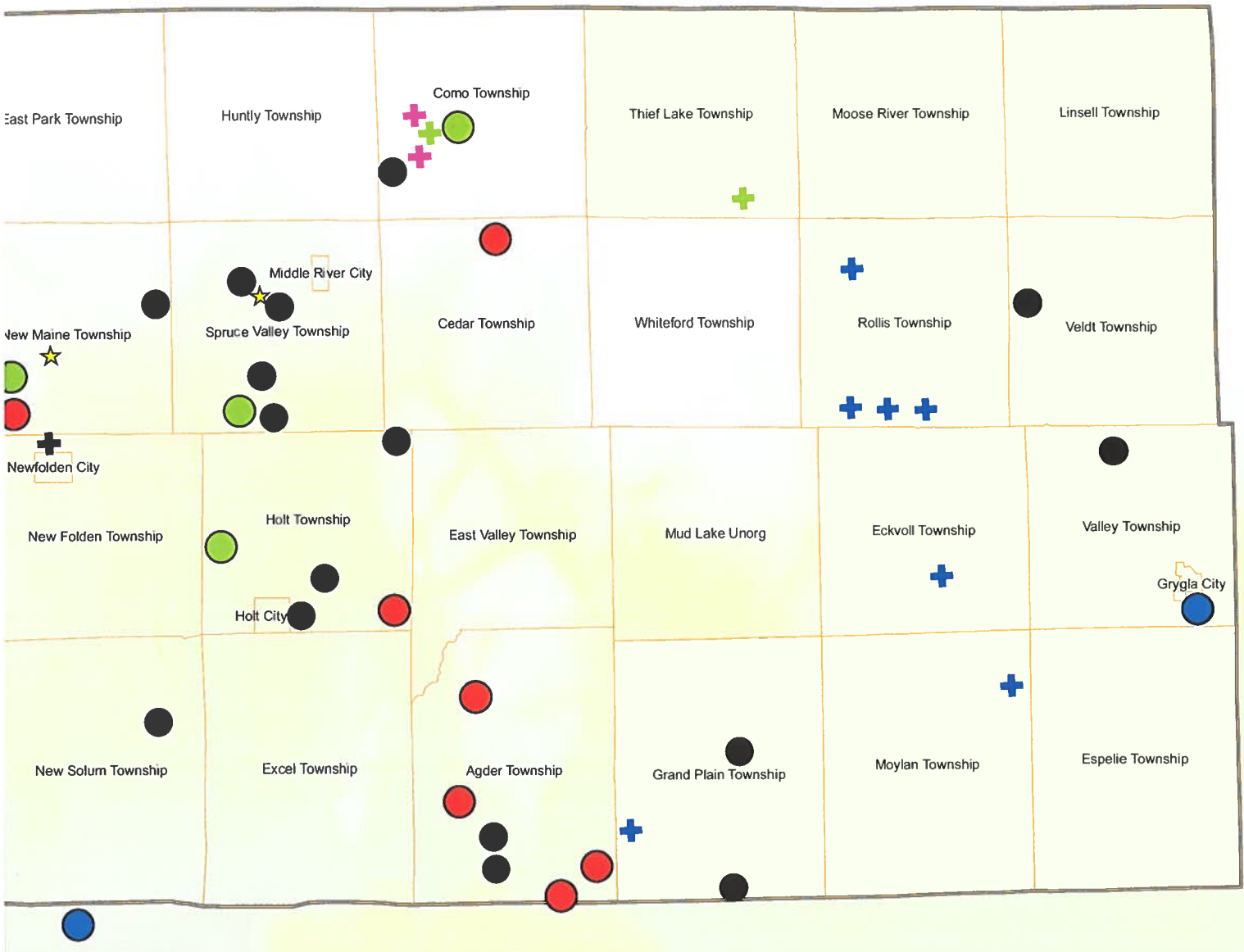
“REMEMBER TO GET YOUR TREE ORDERS IN EARLY!”

2024 Marshall



Yellow Star = Soil Health/Reduced Tillage Management
Blue Cross = Marshall SWCD/Marshall County Well Sealings
Pink Cross = Pollinator Planting
Green Circle = Cost Share Tree/Shrub Establishment
Black Circle = SWCD Grass Planting/Drill Rental

SWCD Projects Map



Black Cross = Middle/Snake/Tamarac 1W1P Well Sealings
Green Cross = Field Windbreaks Installation
Red Circle = Engineering Projects Cost Share Assistance
Blue Circle = Non Cost Share Tree Planting/Tree Planter Rental

2025 Marshall SWCD Tree Guide

Tree/Shrub Species	Growth Rate	Mature Height	Soil pH	Tolerance	Comments
Elderberry	Medium-Fast	5-10'	5.0-7.5	w-sh-s	Elderberry grows in well-drained, acid or alkaline soils with full sun to part shade. It forms colonies through root suckers.
Redosier Dogwood	Fast	7-10'	5.0-7.5	W-d-SH-S	Coarse, spreading shrub with red branches. Great snow fence for wet areas. Flowers, berries, browse and cover for wildlife.
Nannyberry	Medium	10-15'	5.0-7.5	d-sh	Adapted to a variety of soils. Full sun to partial shade. Food for wildlife, good cover.
Lilac	Medium-Fast	6-10'	5.5-8.0	D-S	Medium-large, suckering shrub with attractive, fragrant flowers. Great snow fence for dry sites. Dense wildlife cover.
Cranberrybush	Medium-Fast	10-14'	5.0-7.5	W-d-sh	Large, upright shrub. Add to multi-row windbreaks for wildlife value. White flowers in spring and red berries in fall.
Black Chokeberry	Slow-Medium	3-8'	6.0-8.0	W-d-sh-S	Compact, suckering shrub for wet sites. Dense growth creates good snow fences and wildlife cover. Berries for jellies and birds.
Flame Willow	Fast	15-20'	4.5-8.0	W-d-s	Huge, attractive shrub glows orange in winter sun. Windbreak workhorse for wet sites. Early season pollen source for bees.
Apricot	Fast	10-15'	6.0-7.5	d-sh	Small, suckering tree flushes showy, pink/white flowers before leaves in spring. 1.5" fruit is good for drying and preserves.
Common Chokecherry	Medium-Fast	10-20'	5.0-8.0	w-D-S-SH	Suckering tree with fragrant flowers and black berries. Excellent wildlife habitat. Tasty fruit for jelly and wine. Very adaptable.
American Plum	Medium	10-20'	5.5-7.5	d-sh	Native tall shrub to small tree which is thorny, winter-hardy, and thicket-forming. Edible fruit used to make preserves and jellies.
Red Splendor Crabapple	Medium	10-20'	5.0-7.0	w-d-s	Prefers well-drained, moist soils. Moderately drought tolerant. Persistent fruit for nesting/migrating/overwintering birds.
Green Ash	Medium	30-40'	6.0-8.0	d-sh	Hardy, native, fast growing medium tree. Prefers full sun. Moderate to high drought tolerance.
Mountain Ash	Medium	25-35'	4.5-7.5	d	Requires additional water during droughts. Does not withstand ponding or water-logged soils. Prefers Full Sun.
Paper Birch	Medium	30-40'	5.0-7.5	d	Does best on well-drained, moist sites. Does not tolerate drought. Prefers Full Sun.
Basswood (Am. Linden)	Medium-Fast	50-60'	5.5-7.5	w-SH	Large, fast-growing shade/windbreak tree. Huge nectar source for bees. Shade-tolerant replacement tree for aging windbreaks.
Siouxland/Hybrid Cottonwood (Poplar)	Fast	70-80'	4.5-8.0	W-d-s	Seedless selection from NDSU has narrower crown than native cottonwood - better function for windbreaks.
Hackberry	Medium	30-50'	6.0-8.0	W-D-S	Can grow in a variety of soils. Tasty, nutritious fruit is loved by wildlife.
Bur Oak	Slow-Medium	50-80'	5.5-8.0	D-sh-s	Extremely durable tree. Provides wildlife habitat and nutritious mast for deer and turkeys. An investment for your land.
Hybrid Willow	Fast	40-60"	5.5-7.5	w	Full sun required. Prefers moist sites, will not tolerate drought. Clay to sandy loam soils preferred.
White Pine	Medium	50-70'		w-d	Prefers to be grown in acidic, medium moisture, well-drained soil in full sun.
Scotch Pine	Medium	20-40'	5.0-7.5		Does not tolerate flooding. Not very drought resistant, but requires a well-drained site. Prefers Full Sun.
Colorado Blue Spruce	Medium	30-50'	6.0-7.5	d	Performs best on moist, well-drained loams. Does not tolerate flooding. Full Sun, does not tolerate shade.
Black Hills Spruce	Medium-Fast	30-40'	4.0-7.5	d-s	Reliable evergreen for the Valley. Dense growth provides excellent winter wildlife habitat. Less needle cast than blue spruce.
White Spruce	Medium	40-50'		sh-s	Prefers moist, well-drained soil in full sun. It will tolerate some alkaline and clay soil. Tolerates some light shade.

STORING YOUR TREES UNTIL PLANTING

For bare root trees: Store in a cool, shady area and check roots daily for moisture. Plant as soon as possible. If you're unable to plant right away, pack moist (not dripping) newspaper or leaves around the roots and keep them wrapped in a plastic bag. Do not just stick in a bucket of water. Thoroughly water roots before planting. **The biggest risk to bare root trees is the roots drying out.**

For container trees: Check soil moisture. Lift the pot to feel its weight and poke a finger into the soil ~1" down. If the pot is light or the soil feels dry, soak it completely so that water thoroughly saturates the root ball and the pot feels heavy (try to keep foliage dry). **Water pots thoroughly a day or two before planting.**

Tolerance Key:

- W/w - Tolerates flooding / wetter sites
- D/d - Tolerates drought / drier sites
- SH/sh - Tolerates shade / partial shade
- S/s - Tolerates salty soil

Log onto www.marshallswcd.org for information on each variety.

2025 Marshall SWCD Tree Order Form

Marshall SWCD
 105 S. Division
 P.O. Box 74
 Warren, MN 56762
 (218)745-5010 (office)

order form # _____

Name: _____
 Address: _____
 City, State, Zip: _____
 Phone number: _____
 Email: _____

TERMS:

▶ **A STORAGE FEE OF \$2.00 PER BUNDLE/CONTAINER WILL BE CHARGED EACH WEEK AFTER PICKUP DAY, NO CHARGE IF THE MARSHALL SWCD WILL BE PLANTING YOUR TREES.**

-- Marshall SWCD accepts no responsibility for survival of stock and makes no provisions for replacements.
 -- Marshall SWCD reserves the right to substitute tree sizes and prices accordingly.
 -- Tree Distribution Date will be determined in the Spring of 2025.
 -- Payment is due at time of tree pickup. Marshall SWCD will mail/email out invoices in the Spring of 2025.

25 TREES PER BUNDLE					
SPECIES	SIZE	PRICE	# OF ITEMS	TYPE	TOTAL COST
BARE ROOT DECIDUOUS TREE & SHRUB BUNDLES (25 TREES PER BUNDLE)					
Elderberry	12-18"	\$50.00		Sm. Shrub	
Redosier Dogwood	2-3'	\$50.00		Sm. Shrub	
Nannyberry	2-3'	\$50.00		Med. Shrub	
Lilac, Villosa (Late Bloom)	2-3'	\$50.00		Med. Shrub	
Lilac, Common	2-3'	\$50.00		Med. Shrub	
Cranberrybush	18-24"	\$50.00		Lg. Shrub	
Black Chokeberry (McKenzie)	2-3'	\$50.00		Sm. Shrub	
Flame Willow	2-3'	\$50.00		Lg. Shrub	
Apricot	2-3'	\$50.00		Lg. Shrub	
Common Chokecherry	2-3'	\$50.00		Lg. Shrub	
American Plum	2-3'	\$50.00		Lg. Shrub	
Red Splendor Crabapple	2-3'	\$50.00		Sm. Tree	
Green Ash	12-24"	\$50.00		Med. Tree	
Mountain Ash	2-3'	\$50.00		Med. Tree	
Paper Birch	2-3'	\$50.00		Med. Tree	
Basswood (Am. Linden)	18-24"	\$50.00		Lg. Tree	
Siouxland Cottonwood (Poplar)	2-3'	\$50.00		Lg. Tree	
Hackberry	2-3'	\$50.00		Lg. Tree	
Bur Oak	18-24"	\$50.00		Lg. Tree	
Hybrid Poplar	2-3'	\$50.00		Lg. Tree	
Hybrid Willow	2-3'	\$50.00		Lg. Tree	
BARE ROOT CONIFER BUNDLES (25 TREES PER BUNDLE)					
Scotch Pine	6-15"	\$50.00		Med. Tree	
Colorado Blue Spruce	7-15"	\$50.00		Med. Tree	
White Spruce	7-15"	\$50.00		Med. Tree	
White Pine	7-15"	\$50.00		Lg. Tree	
Black Hills Spruce	7-15"	\$50.00		Med. Tree	
INDIVIDUAL POTTED EVERGREENS					
2 Gal. Scotch Pine	18-24"	\$15.00 ea.		Med. Tree	
1 Gal. White Spruce	15-18"	\$10.00 ea.		Med. Tree	
2 Gal. White Pine	18-24"	\$15.00 ea.		Lg. Tree	
1 Gal. Black Hills Spruce	15-18"	\$10.00 ea.		Med. Tree	
2 Gal. Black Hills Spruce	18-24"	\$15.00 ea.		Med. Tree	
2 Gal. Black Hills Spruce	24-30"	\$20.00 ea.		Med. Tree	
1 Gal. Colorado Blue Spruce	15-18"	\$15.00 ea.		Med. Tree	
2 Gal. Colorado Blue Spruce	18-24"	\$15.00 ea.		Med. Tree	
TUBE ENCLOSURES & STAKES					
Tubex - 4' (Tree Shelter)		\$4.00 ea.			
Stake - 4'		\$1.00 ea.			

Marshall SWCD Tree Planting Charge for Conservation Practices:
\$0.40/Bareroot Tree, \$1/1-Gal. Pots
Minimum Planting Charge of \$200
 e-mail questions/order forms to:
darren.carlson@mn.nacdnet.net

SUBTOTAL: _____

SALES TAX 7.375%: _____

TOTAL DUE: _____

For best selection, have your order to our office by Mid February 2025 or sooner the better.
 Conservation trees are on a first come first serve basis. There are limited number of trees.
 We are not a nursery or landscape company.
 After that, please call our office to check current availability.

Marshall County Soil and Water
 Conservation District
 105 S. Division
 Warren, MN 56762

PRSRT STD
 US Postage Paid
 Permit No. 77
 Warren, MN 56762

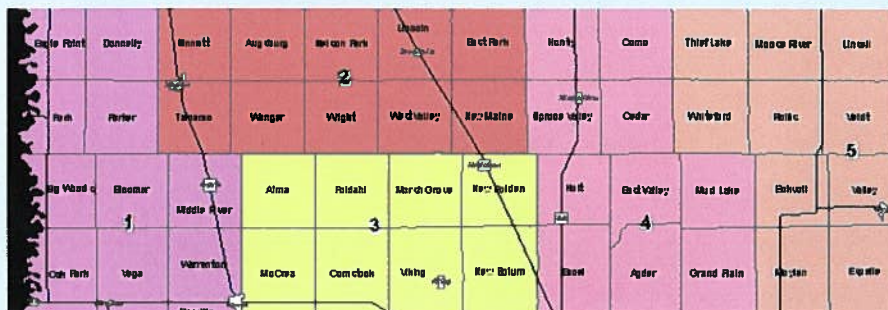
POSTAL CUSTOMER

MARSHALL COUNTY 2024 RAINFALL

We would like to thank our volunteers for reporting rainfall each month around Marshall County. We record the amounts locally and send the reports to the Minnesota Climatology Network. This data has been very useful and has been used by FSA for documentation when applying for disaster aid. If you are interested in becoming a monitor, please stop by our office or call 218-745-5010.

Marshall County Rainfall 2024

LOCATION	JAN	FEB	MAR	APR	MAY	JUNE	JULY	AUG	SEPT	OCT	NOV	DEC	TOTAL
SE 1/4 Sec 20 Parker				1.25	4.81	3.59	2.94	3.34	1.96	0.86			18.75
NE 1/4 Sec 31 Oak Park				1.37	5.31	4.23	2.25	4.14	2.31	0.96			20.57
SE 1/4 Sec 34 Foldahl	0.53	0.41		1.63	4.21	5.03	5.02	2.41	1.96				21.20
NW 1/4 Sec 5 Tamarac				1.74		3.90		3.66	2.08	0.92			12.30
SW 1/4 Sec 3 New Solum Strip				1.89	5.09	5.86	8.32	4.33					25.49
NE 1/4 Sec 36 Warrenton						5.78	3.32	4.36	1.59				15.05
SE 1/4 Sec 28 Excel				2.24									2.24
NE 1/4 Sec 7 Warrenton		5.80	1.60	1.48	4.00	4.29	2.31	5.24					24.72
Marshall SWCD	0.53	0.68	0.25	1.95	5.08	5.70	3.39	4.75		0.90			23.23
TOTAL REPORTS RECEIVED	2	3	2	8	6	8	7	8	5	4	0	0	
TOTAL RAINFALL FOR MONTH	1.06	6.89	1.85	13.55	28.50	38.38	27.55	32.23	9.90	3.64	0.00	0.00	
AVG. RAINFALL EACH MONTH	0.53	2.297	0.925	1.694	4.75	4.798	3.936	4.029	1.98	0.91			



MARSHALL SWCD SUPERVISORS BOUNDARIES

- Area 1 – Brent Miller (2024-2028)
- Area 2 – Dale Price (2024-2028)
- Area 3 – Joey Peterson (2022-2026)
- Area 4 – Barry Walton (2022-2026)
- Area 5 – Randy Larson (2022-2026)